




## RISK ASSESSMENT – HARGRAVE PARISH COUNCIL

Neighbourhood Watch Sign	<b>LOCATION: Bury Road</b>	
OPERATIONS COVERED BY THIS ASSESSMENT People walking past the sign.		
MAX. NO. OF PEOPLE EXPOSED: Possibly 2 or 3 at any one time.		
FREQUENCY & DURATION OF EXPOSURE: Daily.		
		
HAZARDS: Could cause bruising or grazes if struck.		
ACTIONS ALREADY TAKEN TO REDUCE THE RISK:  Signs mounted about 1m above ground to avoid contact with upper body.		
HAZARD SEVERITY	LIKELIHOOD OF OCCURRENCE	RISK ASSESSMENT
5 Very High 4 High 3 Moderate <b>2 Slight</b> 1 Nil	5 Very Likely 4 Likely 3 Quite Possible 2 Possible <b>1 Unlikely</b>	<b>2 X 1 = 2</b>
FURTHER ACTION REQUIRED:  <b>None</b>		
SIGNED: <i>Paul Rogers</i>	DOC HISTORY: Added Jan 2019 Reviewed: 04/05/2020 Reviewed: 21/01/2021 Reviewed: 04/05/2022	REVIEW DATE:
POSITION: Parish Councillor		DATE: 04/05/2022


## RISK ASSESSMENT – HARGRAVE PARISH COUNCIL

Neighbourhood Watch Sign	<b>LOCATION: The Wash</b>	
OPERATIONS COVERED BY THIS ASSESSMENT People walking past the sign.		
MAX. NO. OF PEOPLE EXPOSED: Possibly 2 or 3 at any one time.		
FREQUENCY & DURATION OF EXPOSURE: Daily.		
		
HAZARDS: Could cause bruising or grazes if struck.		
ACTIONS ALREADY TAKEN TO REDUCE THE RISK:  Signs mounted about 1m above ground to avoid contact with upper body.		
HAZARD SEVERITY	LIKELIHOOD OF OCCURRENCE	RISK ASSESSMENT
5 Very High	5 Very Likely	<b>2 X 1 = 2</b>
4 High	4 Likely	
3 Moderate	3 Quite Possible	
<b>2 Slight</b>	2 Possible	
1 Nil	<b>1 Unlikely</b>	
FURTHER ACTION REQUIRED:  <b>None</b>		
SIGNED: <i>Paul Rogers</i>	DOC HISTORY: Added Jan 2019 Reviewed: 04/05/2020 Reviewed: 21/01/2021 Reviewed 04/05/2022	REVIEW DATE:
POSITION: Parish Councillor		DATE: 04/05/2022


## RISK ASSESSMENT – HARGRAVE PARISH COUNCIL

Neighbourhood Watch Sign	<b>LOCATION: North Hill</b>	
OPERATIONS COVERED BY THIS ASSESSMENT People walking past the sign.		
MAX. NO. OF PEOPLE EXPOSED: Possibly 2 or 3 at any one time.		
FREQUENCY & DURATION OF EXPOSURE: Daily during COVID19 lockdown.		
		
HAZARDS: Could cause bruising or grazes if struck.		
ACTIONS ALREADY TAKEN TO REDUCE THE RISK:  Signs mounted about 1m above ground to avoid contact with upper body.		
HAZARD SEVERITY	LIKELIHOOD OF OCCURRENCE	RISK ASSESSMENT
5 Very High 4 High 3 Moderate <b>2 Slight</b> 1 Nil	5 Very Likely 4 Likely 3 Quite Possible 2 Possible <b>1 Unlikely</b>	<b>2 X 1 = 2</b>
FURTHER ACTION REQUIRED:  <b>None</b>		
SIGNED: <i>Paul Rogers</i>	DOC HISTORY: Added Jan 2019 Reviewed: 04/05/2020 Reviewed: 21/01/2021 Reviewed: 04/05/2022	REVIEW DATE:
POSITION: Parish Councillor		DATE: 04/05/2022


## RISK ASSESSMENT – HARGRAVE PARISH COUNCIL

Neighbourhood Watch Sign	<b>LOCATION: Chevington Rd</b>	
OPERATIONS COVERED BY THIS ASSESSMENT People walking past the sign.		
MAX. NO. OF PEOPLE EXPOSED: Possibly 2 or 3 at any one time.		
FREQUENCY & DURATION OF EXPOSURE: Daily.		
		
HAZARDS: Could cause bruising or grazes if struck.		
ACTIONS ALREADY TAKEN TO REDUCE THE RISK:  Signs mounted about 1m above ground to avoid contact with upper body.		
HAZARD SEVERITY	LIKELIHOOD OF OCCURRENCE	RISK ASSESSMENT
5 Very High 4 High 3 Moderate <b>2 Slight</b> 1 Nil	5 Very Likely 4 Likely 3 Quite Possible 2 Possible <b>1 Unlikely</b>	<b>2 X 1 = 2</b>
FURTHER ACTION REQUIRED:  <b>None</b>		
SIGNED: <i>Paul Rogers</i>	DOC HISTORY: Added Jan 2019 Reviewed: 04/05/2020 Reviewed: 21/01/2021 Reviewed: 04/05/2022	REVIEW DATE:
POSITION: Parish Councillor		DATE: 04/05/2022

## RISK ASSESSMENT – HARGRAVE PARISH COUNCIL

Neighbourhood Watch Sign	<b>LOCATION:</b> <b>Wickhambrook Road</b>	
OPERATIONS COVERED BY THIS ASSESSMENT People walking past the sign.		
MAX. NO. OF PEOPLE EXPOSED: Possibly 2 or 3 at any one time.		
FREQUENCY & DURATION OF EXPOSURE: Daily.		
		
HAZARDS: Could cause bruising or grazes if struck.		
ACTIONS ALREADY TAKEN TO REDUCE THE RISK:  Signs mounted about 1m above ground on wooden fence to reduce contact with any pedestrians.		
HAZARD SEVERITY	LIKELIHOOD OF OCCURRENCE	RISK ASSESSMENT
5 Very High	5 Very Likely	<b>2 X 1 = 2</b>
4 High	4 Likely	
3 Moderate	3 Quite Possible	
<b>2 Slight</b>	2 Possible	
1 Nil	<b>1 Unlikely</b>	
FURTHER ACTION REQUIRED:  <b>None</b>		
SIGNED: <i>Paul Rogers</i>	DOC HISTORY: Added Jan 2019 Reviewed: 04/05/2020 Reviewed: 21/01/2021 Reviewed: 04/05/2022	REVIEW DATE:
POSITION: Parish Councillor		DATE: 04/05/2022

## RISK ASSESSMENT – HARGRAVE PARISH COUNCIL

Neighbourhood Watch Sign	<b>LOCATION: Ousden Road</b>	
OPERATIONS COVERED BY THIS ASSESSMENT People walking past the sign.		
MAX. NO. OF PEOPLE EXPOSED: Possibly 2 or 3 at any one time.		
FREQUENCY & DURATION OF EXPOSURE: Daily.		
		
HAZARDS: Could cause bruising or grazes if struck.		
ACTIONS ALREADY TAKEN TO REDUCE THE RISK:  Signs mounted about 1m above ground to avoid contact with upper body.		
HAZARD SEVERITY	LIKELIHOOD OF OCCURRENCE	RISK ASSESSMENT
5 Very High 4 High 3 Moderate <b>2 Slight</b> 1 Nil	5 Very Likely 4 Likely 3 Quite Possible 2 Possible <b>1 Unlikely</b>	<b>2 X 1 = 2</b>
FURTHER ACTION REQUIRED:  <b>None</b>		
SIGNED: <i>Paul Rogers</i>	DOC HISTORY: Added Jan 2019 Reviewed: 04/05/2020 Reviewed: 21/01/2021 Reviewed: 04/05/2022	REVIEW DATE:
POSITION: Parish Councillor		DATE: 04/05/2022